

Coördinatentabel Lambert 72		
Nr	X	Y
1	246398.00	204028.22
2	246446.66	203854.92
3	246515.12	203851.30
4	246537.04	203817.93
5	246575.62	203759.29
6	246587.95	203740.56
7	246618.38	203748.46
8	246647.46	203756.01
9	246695.34	203766.61
10	246756.72	203784.12
11	246729.95	203867.67
12	246733.17	203868.69
13	246759.97	203785.00
14	246767.58	203787.44
15	246740.79	203871.11
16	246744.25	203872.20
17	246757.67	203830.28
18	246771.09	203788.35
19	246823.10	203801.81
20	246838.81	203805.11
21	246844.64	203806.33
22	246865.51	203808.66
23	246891.11	203810.74
24	246902.81	203801.69
25	246924.06	203803.06
26	246954.99	203720.49
27	246971.07	203679.70
28	246979.10	203658.62
29	246992.57	203645.12
30	246980.80	203627.62
31	246828.92	203618.74
32	246795.88	203610.60
33	246793.04	203609.86
34	246752.96	203599.35
35	246712.87	203588.85
36	246672.78	203578.34
37	246632.69	203567.84
38	246616.41	203566.82
39	246600.12	203565.81
40	246586.54	203604.56
41	246572.97	203643.31
42	246566.38	203662.10
43	246561.24	203676.78
44	246556.10	203691.46
45	246550.96	203706.14
46	246545.81	203720.82
47	246542.01	203728.51
48	246464.68	203845.84
49	246387.36	203963.16
50	246424.11	203988.91
51	246416.96	203945.51
52	246445.82	203901.71
53	246477.21	203854.09
54	246511.98	203801.33
55	246557.33	203732.53
56	246560.37	203724.63
57	246584.62	203655.42
58	246591.12	203655.38
59	246642.05	203668.73
60	246635.52	203693.65
61	246650.03	203697.45
62	246654.01	203682.26
63	246661.08	203676.12
64	246718.55	203693.18
65	246773.91	203707.98
66	246777.85	203714.71

Coördinatentabel Lambert 72		
Nr	X	Y
67	246765.03	203756.84
68	246759.17	203746.07
69	246773.65	203779.96
70	246792.38	203718.49
71	246799.64	203714.42
72	246851.71	203728.06
73	246855.85	203735.13
74	246854.53	203740.17
75	246859.02	203741.35
76	246869.04	203743.97
77	246872.96	203728.98
78	246926.62	203743.03
79	246934.64	203749.54
80	246935.54	203756.86
81	246932.79	203764.50
82	246925.52	203782.42
83	246922.18	203781.07
84	246913.54	203802.38
85	246941.02	203741.64
86	246941.27	203740.94
87	246947.96	203722.59
88	246949.00	203718.93
89	246954.14	203734.50
90	246957.68	203707.75
91	246959.59	203702.54
92	246944.06	203696.87
93	246942.88	203683.93
94	246955.83	203682.75
95	246965.52	203686.29
96	246970.76	203711.90
97	246978.73	203647.79
98	246829.38	203634.86
99	246785.85	203623.46
100	246747.84	203613.50
101	246716.20	203605.21
102	246676.89	203594.91
103	246630.36	203582.72
104	246610.52	203581.49
105	246597.44	203618.81
106	246586.82	203649.14
107	246587.85	203649.36
108	246643.32	203663.89
109	246647.31	203648.67
110	246691.82	203652.47
111	246660.50	203657.51
112	246664.63	203664.58
113	246698.34	203673.41
114	246729.99	203681.69
115	246767.99	203691.66
116	246811.52	203703.06
117	246855.26	203714.52
118	246862.33	203710.38
119	246866.31	203695.19
120	246880.82	203698.99
121	246875.93	203717.66
122	246874.23	203724.14
123	246881.44	203726.03
124	246883.14	203719.55
125	246883.61	203688.35
126	246848.26	203704.22
127	246844.53	203718.45
128	246703.90	203737.50
129	246694.13	203767.10
130	246471.03	203918.06
131	246636.21	203702.13
132	246945.90	203665.39
133	246651.41	203632.90

Bepaling en beschrijving der eigendoms grenzen

Grenzen 67-128 / 105-133-109 / 131-132 / 89-90-91 / 95-96-132 : nieuwe grenzen

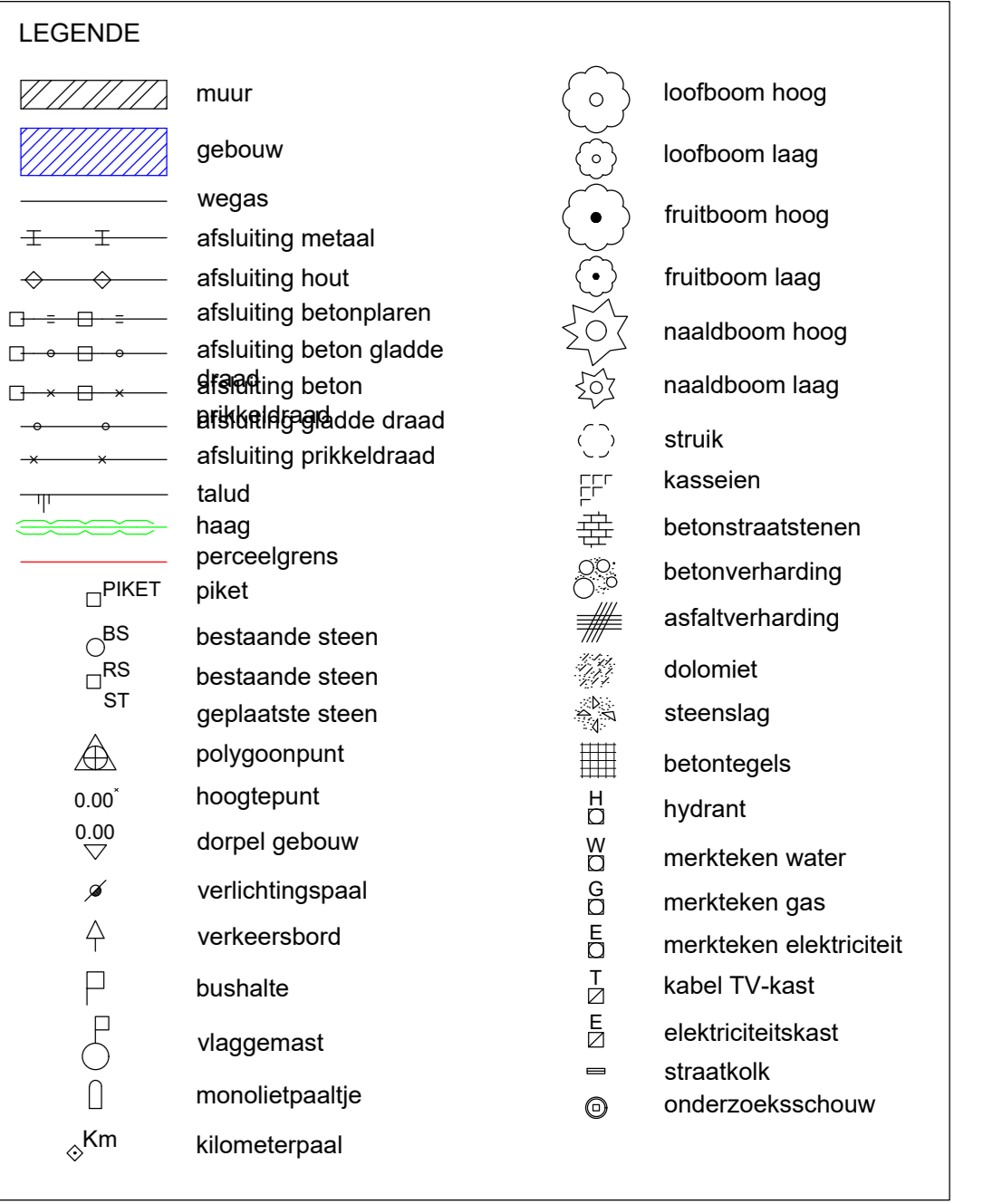
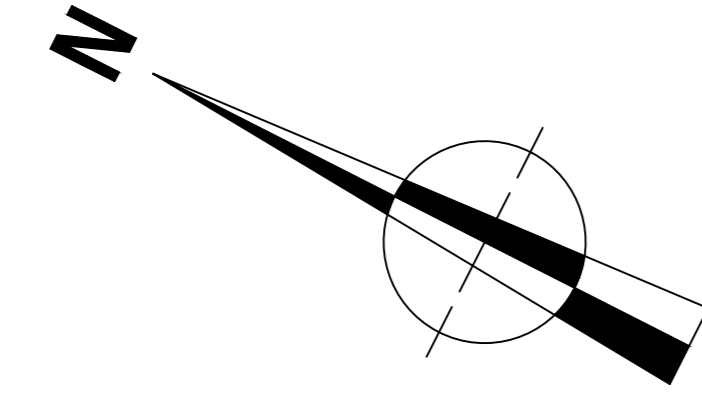
- niet genoemd : niet gematerialiseerd

Overige grenzen : volgens plan P. Gijsen d.d. 18/01/2019 (planref 72026-10179)

- 1-2 : Deels afsluiting (niet eigen)
- 2-3 / 1-5-6-7 / 9-10 / 18-19-20 / 37-38-39 : Afsluiting (niet eigen)
- 20-21-22-23 : Afsluiting (eigen)
- niet genoemd : niet gematerialiseerd

Beschrijving van de hoekpunten


- Punten 2-4-5-6-7-10-19-20-24-50-51-52-53-54-55-58-59-60-61-62-63-64-65-66-70-71-72-73-74-75-76-77-78-79-80-81-82-83-84-85-87-95-96-97-98-99-100-101-102-103-104-105-107-108-109-110-111-112-113-114-115-116-117-118-119-120-212-122-123-128-129-130-133-134-136 : paalsteen
- Punt 18 : markering hoekpaal
- Punt 57 : meetnagel
- overige punten niet gematerialiseerd



OVER TE DRAGEN AAN HET OPENBAAR DOMEIN

- LOT A**
nr(s). 576 V/deel
Oppervlakte : 1ha 50a 26ca
- LOT B**
nr(s). 326 C/deel
Oppervlakte : 57a 85ca
- LOT C**
nr(s). 335 E
Oppervlakte : 2a 95ca
- LOT D**
nr(s). 333 N
Oppervlakte : 3a 19ca
- LOT E**
nr(s). 576 A2
Oppervlakte : 1a 30ca
- LOT F**
nr(s). 576 B2
Oppervlakte : 1a 29ca

NOTA TER AANDACHT VAN DE UITVOERERS VAN DE HEEREN EN DE NAAMLIJHEID VAN DE OP-ONDERHAVIG PLAN GETITELDE OVERDRACHTSE LEIDINGEN



UITBREIDING KMO LEUWERBROEK
OVERDRACHTSPLAN / AFPALINGSPLAN

Kinrooi 4^e afd. Ophoven
Sectie C nr(s). 326 C, 333 N, 335 E, 576 D,
576 E, 576 F, 576 G, 576 H, 576 K, 576 L, 576 M, 576 N,
576 P, 576 R, 576 S, 576 T, 576 V, 576 W, 576 X, 576 Y,
576 A2, 576 B2, 576 C2, 576 D2
planreferentie : 72026.****

Aankomst	Nr	Datum	Staat	Staat
01	overdrachtsplan	27/03/2018	01	01/14
02	afdeling overdrachtsplan	18/01/2019	02	01/14
03	afdeling overdrachtsplan	18/01/2019	03	01/14
04	afdeling overdrachtsplan	18/01/2019	04	01/14
05	afdeling overdrachtsplan	18/01/2019	05	01/14